


MOUNT ITASCA BIATHLON SKI TRAILS

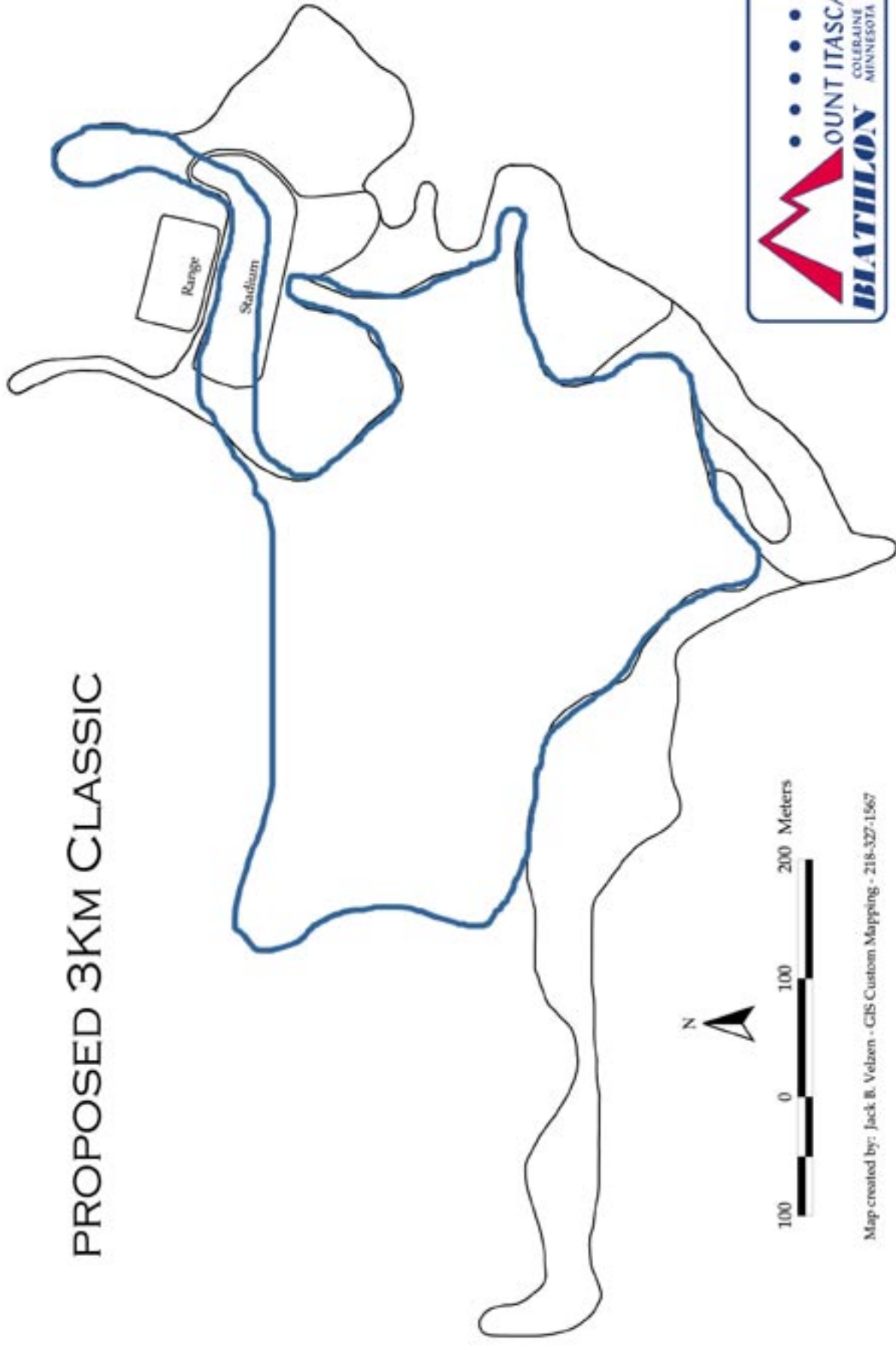
ALL TRAILS

- 1.5 Km Trail - Length 1620 m - Total Climb 36 m, Maximum Climb 11 m
- 2.0 Km Trail - Length 2050 m - Total Climb 58 m, Maximum Climb 25 m
- 2.5 A Km Trail - Length 2480 m - Total Climb 64 m, Maximum Climb 23 m
- 2.5 B Km Trail - Length 2640 m - Total Climb 82 m, Maximum Climb 37 m
- 3.3 Km Trail - Length 3240 m - Total Climb 100 m, Maximum Climb 39 m
- 5.0 Km Trail - Length 5160 m - Total Climb 122 m, Maximum Climb 39 m



MOUNT ITASCA BIATHLON SKI TRAILS

PROPOSED 3KM CLASSIC

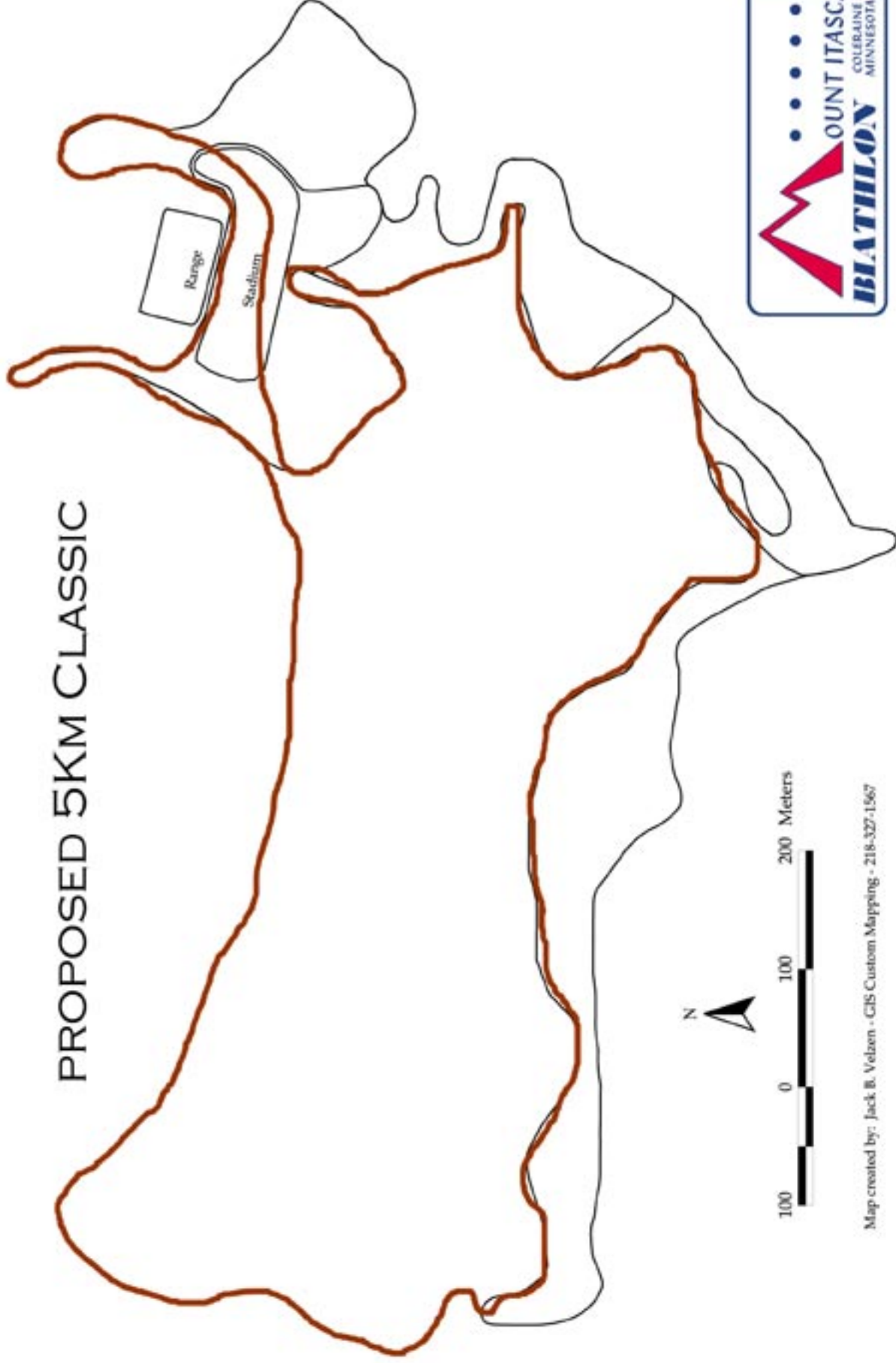


Map created by: Jack B. Velzen - GIS Custom Mapping - 218-327-1567

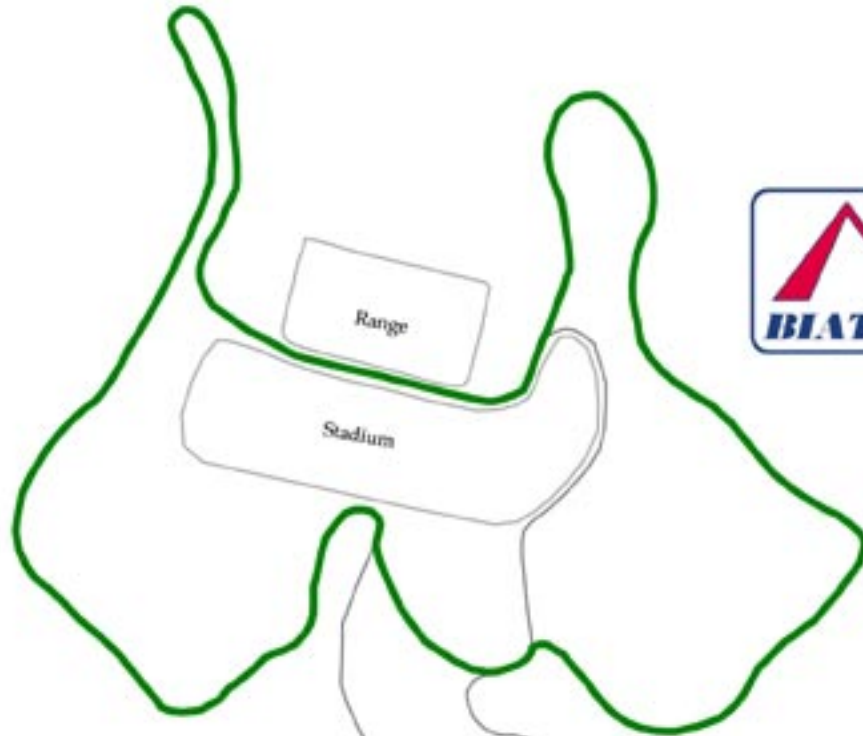


MOUNT ITASCA BIATHLON SKI TRAILS

PROPOSED 5KM CLASSIC

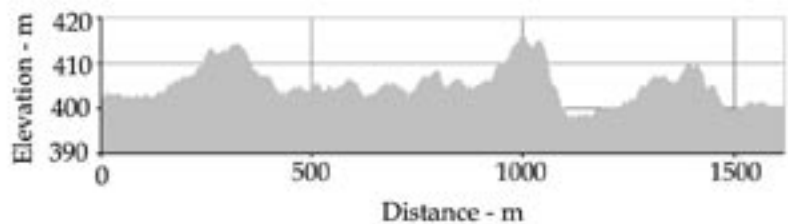


MOUNT ITASCA BIATHLON SKI TRAILS



1.5 KM TRAIL

Course Length: 1620 m
Total Climb: 36 m
Maximum Climb: 11 m

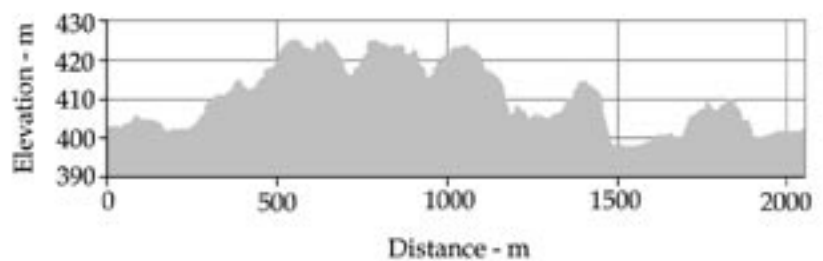


MOUNT ITASCA BIATHLON SKI TRAILS



2.0 KM TRAIL

Course Length: 2050 m
Total Climb: 58 m
Maximum Climb: 25 m

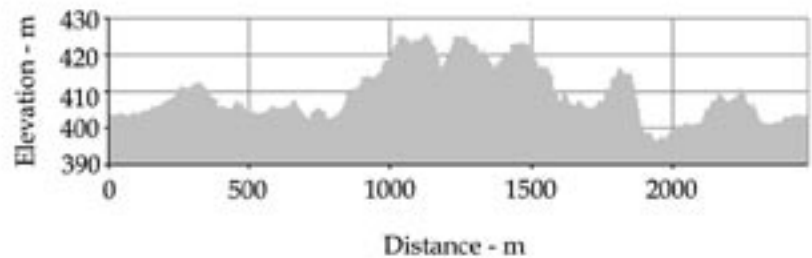


MOUNT ITASCA BIATHLON SKI TRAILS



2.5 A KM TRAIL

Course Length: 2480 m
Total Climb: 64 m
Maximum Climb: 23 m

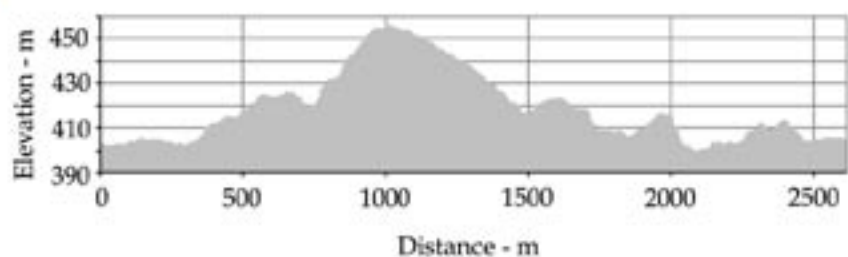


MOUNT ITASCA BIATHLON SKI TRAILS



2.5 B KM TRAIL

Course Length: 2640 m
Total Climb: 82 m
Maximum Climb: 37 m

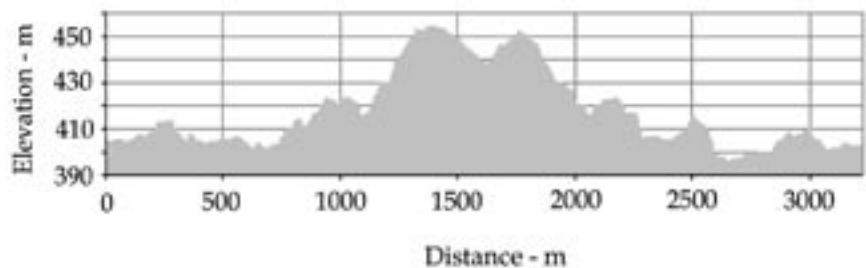



MOUNT ITASCA BIATHLON SKI TRAILS



3.3 KM TRAIL

Course Length: 3240 m
Total Climb: 100 m
Maximum Climb: 39 m

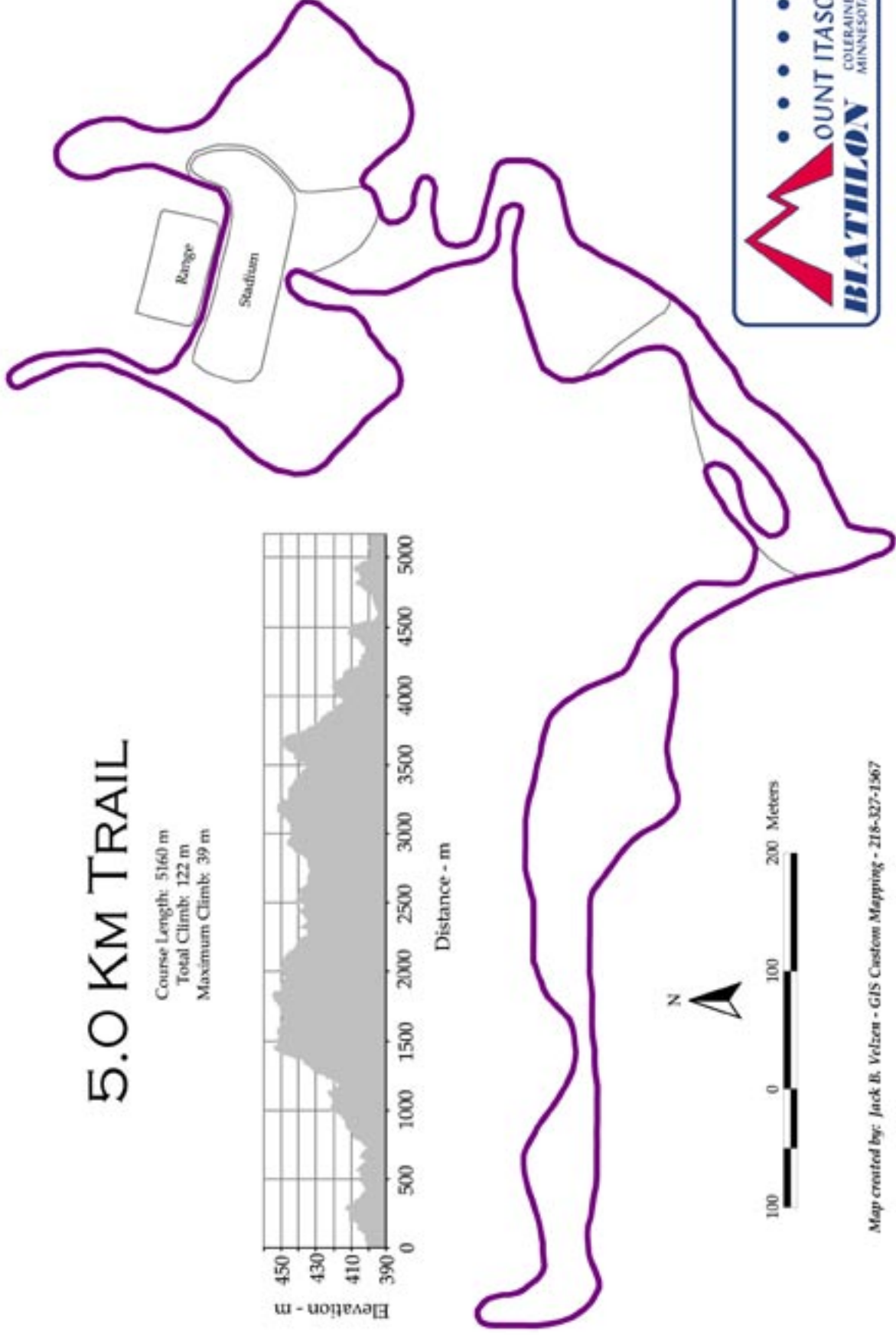
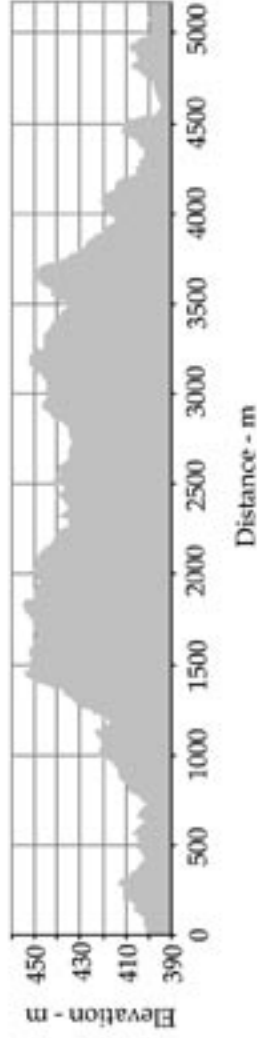


Map created by: Jack B. Velzen - GIS Custom Mapping - 218-327-1567

MOUNT ITASCA BIATHLON SKI TRAILS

5.0 KM TRAIL

Course Length: 5160 m
Total Climb: 122 m
Maximum Climb: 39 m



Map created by: Jack B. Veltzen - GIS Custom Mapping - 218-327-1567